

# Legendary Routes in La Grave



## Glacier du Tabuchet

**Vertical drop:** 2 000 m

**Facing:** North

**Technical difficulty:** Very serious

[Read more](#)



## Descente des Enfetchores

**Vertical drop:** 2 000 – 2 300 m

**Facing:** North

**Technical difficulty:** Very serious

[Read more](#)



## Glacier de la Meije

**Vertical drop:** 2 000 m

**Facing:** North

**Technical difficulty:** Extrêmement serious

[Read more](#)



## Glacier du Rateau

**Vertical drop:** 1 500 m to P1

**Facing:** North

**Technical difficulty:** Very exposed route

[Read more](#)



## Vallon de la Meije

**Vertical drop:** 1 800 m

**Facing:** North-East

**Technical difficulty:** Very serious



## Pan de Redeau-Les couloir en-Y

**Vertical drop:** 1 500 m to P1

**Facing:** North




## Couloirs de la Pointe Trifide

**Vertical drop:** 750 m

**Facing:** North

**Technical difficulty:** Very serious



## Couloirs des Cote Fine

**Vertical drop:** 850 m to P1

**Facing:** North

**Technical difficulty:** Very serious




### Les Couloirs du Lac

**Vertical drop:** 150 m

**Facing:** North

**Technical difficulty:** Fairly serious

[Read more](#)



### Patou

**Vertical drop:** 150 m

**Facing:** North

**Technical difficulty:** Fairly serious.

[Read more](#)



### Le Banane-Le Couloir du Lac

**Vertical drop:** 150 m

**Facing:** North

**Technical difficulty:** Fairly serious

[Read more](#)




### Les Couloirs des Fréaux

**Vertical drop:** 900 m

**Facing:** North

**Technical difficulty:** Very Serious

[Read more](#)




### Couloir Polichinelle

**Vertical drop:** 1000 m

**Facing:** North

**Technical difficulty:** Very Serious.




### Couloir Polichinelle/XXX des Freux

**Vertical drop:** 1000 m

**Facing:** North

**Technical difficulty:** Very Serious




### LÓrcière de Droites

**Vertical drop:** 2 400 m

**Facing:** North

**Technical difficulty:** Very serious



### LÓrcière de Gauche "La Vaute"

**Vertical drop:** 2 400 m

**Facing:** North

**Technical difficulty:** Very serious.



### Glacier de la Girose

**Vertical drop:** 2 400 m

**Facing:** North

**Technical difficulty:** Very Serious

[Read more](#)




### Girose de Droite

**Vertical drop:** 2 400 m

**Facing:** North

**Technical difficulty:** Very serious

[Read more](#)



### Girose de Gauche

**Vertical drop:** 2 400 m

**Facing:** North

**Technical difficulty:** Very serious

[Read more](#)



### Les Couloir de Maisonneuve

**Vertical drop:** 2 400 m

**Facing:** North-east

**Technical difficulty:** Very serious

[Read more](#)



### Muretouse/Mines

**Vertical drop:** 2 400 m

**Facing:** North

**Technical difficulty:** Very serious.



### Col de la Lauze

**Vertical drop:** 2 000 m

**Facing:** South

**Technical difficulty:** Serious



### Couloir Rama

**Vertical drop:** 1 400 m

**Facing:** South

**Technical difficulty:** Very serious